









Legend


- | | |
|-----------------------------------|-----------------------------------|
| 1. Woodlea Ave to Danebury Drive | 2. Beckfield Lane |
| 3. A1237 Bridge | 4. Rawcliffe Bar |
| 5. Manor Lane to Hurricane Way | 6. Oakdale Road North |
| 7. Oakdale Road South | 8. Water Lane to Tribune Way |
| 9. Wigginton Road Slip Road | 10. Crichton Avenue |
| 11. Wigginton Road Nestle | 12. Huntington Road |
| 13. Malton Road | 14. Heworth Green |
| 15. James Street / Hallfield Road | 16. Morrisons |
| 17. Lawrence Street | 18. Windmill Lane to Science Park |
| 19. Retreat Lane | 20. Cemetery Road |
| 21. Millenium Bridge | 22. Terry Avenue |
| 23. Skeldergate Bridge | 24. Scarcroft Lane |
| 25. Blossom Street | 26. Ouse Bridge |
| 27. Lendal Bridge | 28. Scarbrough Bridge |
| 29. Almerly Terrace | 30. Clarence Street |
| 31. Clifton Bridge | 32. Naburn Bridge |

-  Automatic Cycle City Counter Site
-  Inner Cordon Survey Site
-  Fixed Cycle Counter
-  Road Traffic Reduction Survey Site
-  Bridge and Boundary Site
-  Automatic Traffic Counter
-  Automatic Traffic Counter with Cycle Counter
-  Cycle Route

Cycling City Automatic Cycle Counters



Not Scaled



Produced by Tom Horner

This map is based upon the Ordnance Survey mapping with the permission of the Controller of Her Majesty's Stationery Office, © Crown Copyright. Unauthorised reproduction infringes Crown copyright and may lead to prosecution or civil proceedings. City of York Council, Licence No. 1000 20818, August 2009